



SINGAPOREAN NOTICES TO MARINERS

SECTION	CONTENT	Page
II	Notices to Mariners and Chart Corrections	1
III	Amendments to Publications	2

The supplementary Singaporean Notices to Mariners contains corrective information affecting charts published by the Hydrographic Division, Maritime and Port Authority of Singapore. The information contained in these Notices should be updated on the charts affected.

The supplementary Singaporean Notices to Mariners can be accessed directly from the MPA website:
www.mpa.gov.sg/media-centre


- [Singaporean Notice to Mariners](#)
- [Singaporean Charts](#)
- [Dual-Badged Charts](#)
- [Singapore ENC](#)
- [Malacca and Singapore Straits ENC](#)
- [Singapore Port Information](#)
- [Singapore Tide Tables](#)

Contact information:

Hydrographic Division
Maritime and Port Authority of Singapore
7B Keppel Road
#20-00 Tanjong Pagar Complex
Singapore 089055
Tel : 1800 272 7777 / (65) 6272 7777
Email : hydrographic@mpa.gov.sg

II
NOTICES TO MARINERS AND CHART CORRECTIONS

GSP1/SP1 10 Ed 14/01/26 Last NM 24/2026 (Maritime and Port Authority of Singapore) ***NM 29/2026**

Delete  *Fl(4)Y. 15s, Rasu* 1°11-80'N 103°39-55'E

202 8 Ed 15/09/16 Last NM 24/2026 (Maritime and Port Authority of Singapore) ***NM 29/2026**

Delete  *Fl(4)Y. 15s, Rasu* 1°11-80'N 103°39-55'E

500 8 Ed 15/09/17 Last NM 24/2026 (Maritime and Port Authority of Singapore) ***NM 29/2026**

Delete  *Fl(4)Y. 15s, Rasu* 1°11-80'N 103°39-55'E

501 7 Ed 01/09/15 Last NM 24/2026 (Maritime and Port Authority of Singapore) ***NM 29/2026**

Delete  *Fl(4)Y. 15s, Rasu* 1°11-80'N 103°39-55'E

*Source: Maritime and Port Authority of Singapore

III

AMENDMENTS TO PUBLICATIONS

*(NM 30/2026) UPDATING OF PUBLICATION “SINGAPORE PORT INFORMATION 2026”

The Singapore Port Information 2026 including the following updates can be accessed directly from MPA Website:

<https://www.mpa.gov.sg/who-we-are/newsroom-resources/publications/singapore-port-information>

CHARACTERISTIC OF AIDS TO NAVIGATION


1. Page 58

SINKI FAIRWAY

Delete the following:

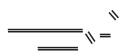
Name Of Beacon / Buoy	Position Lat. N Long. E Deg Min	Structure, Colour & Shape	Light Characteristic	Owner
Rasu Buoy	01°11·796' 103°39·549'	Yellow pillar	Fl(4)Y.15s	MPA

.....
*Source: Maritime and Port Authority of Singapore



CORRECTION NO.	SNM EDN NO.	LAST CORRNO NO.	CHART NO.	Location on Chart		
29	4B	24	GSP1/SP1	X		

Caution : some computer printers might distort the tracings.
 Users are advised to check and, if necessary, adjust settings on the printer




103°40'E

1°00'N

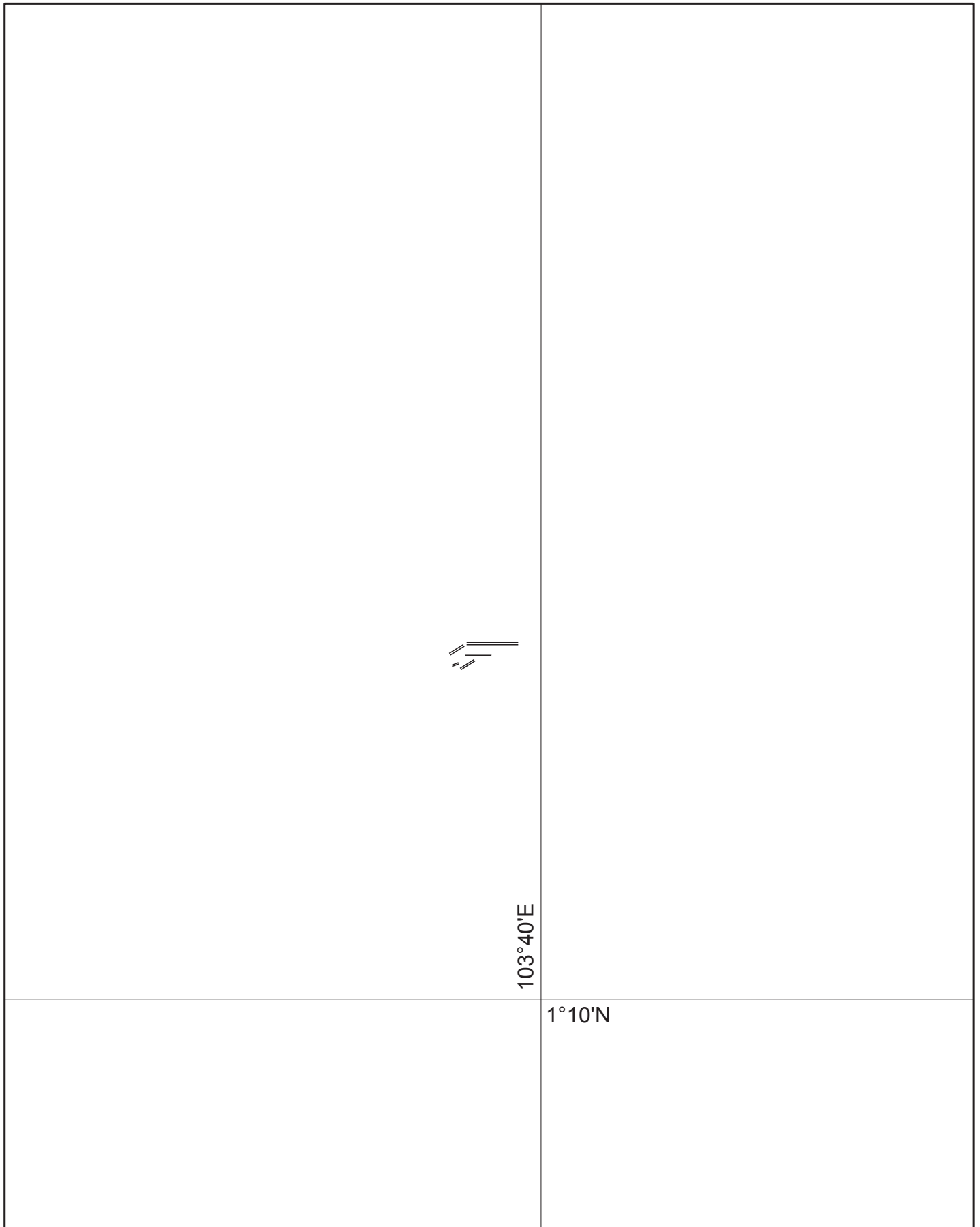
CORRECTION NO.	SNM EDN NO.	LAST CORR N NO.	CHART NO.	Location on Chart		
29	4B	24	202	X		

Caution : some computer printers might distort the tracings.
Users are advised to check and, if necessary, adjust settings on the printer



CORRECTION NO.	SNM EDN NO.	LAST CORR N NO.	CHART NO.	Location on Chart		
29	4B	24	500			X

Caution : some computer printers might distort the tracings.
 Users are advised to check and, if necessary, adjust settings on the printer



CORRECTION NO.	SNM EDN NO.	LAST CORR N NO.	CHART NO.	Location on Chart		
29	4B	24	501	X		

Caution : some computer printers might distort the tracings.
 Users are advised to check and, if necessary, adjust settings on the printer